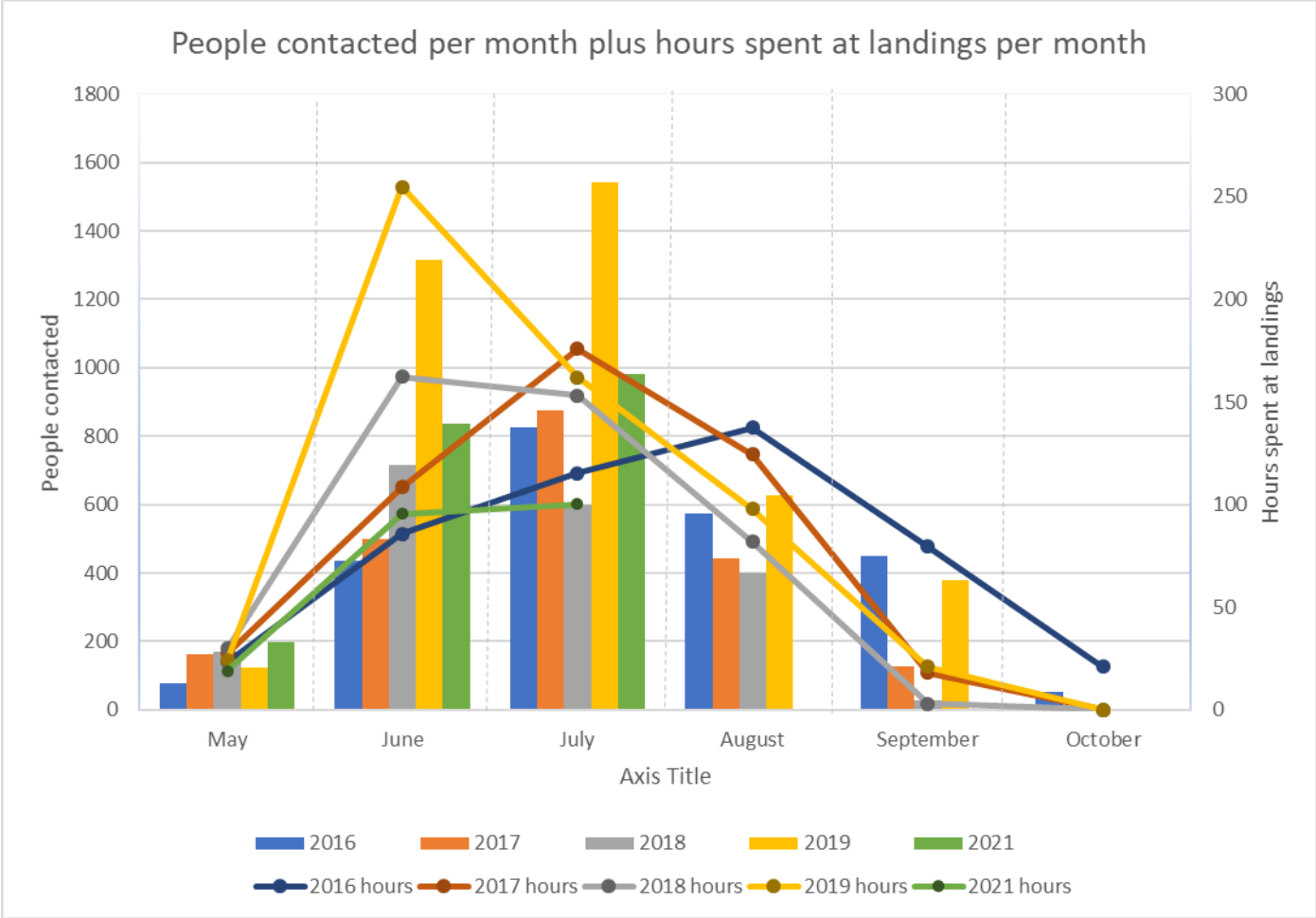
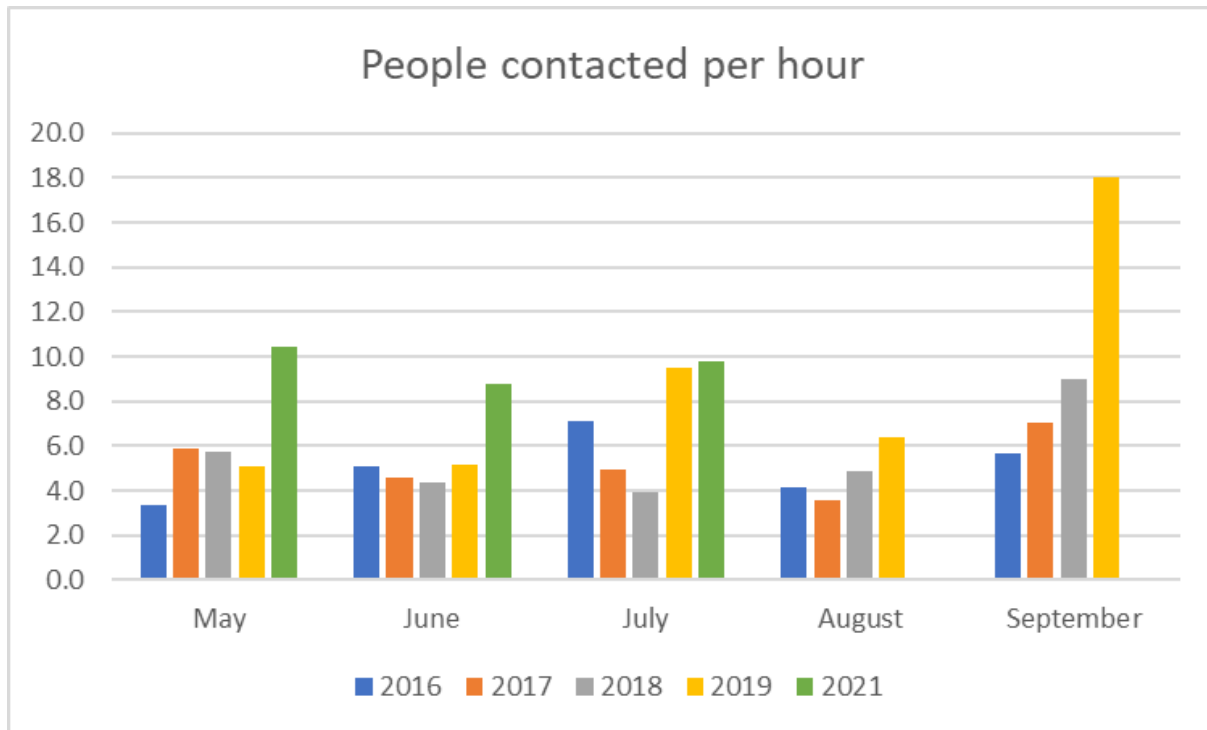


	2016	2017	2018	2019	2020	2021
North End	1008	859	826	2334	0	1161
Ferry Park	102	155	137	155	0	109
Sandy Beach	1082	803	763	1430	0	737
Mill Pond	205	289	157	52	0	10
Elm Point	15	0	26	14	0	0
Sum	2412	2106	1909	3985	0	2017



		May	June	July	August	September	October
people contacted	2016	78	434	824	573	451	52
	2017	162	499	877	441	127	0
	2018	170	714	599	399	27	0
	2019	122	1314	1542	628	379	0
	2020	0	0	0	0	0	0
	2021	199	838	980	0	0	0
Hours spent	2016	23.25	85.75	115.25	137.5	79.5	21
	2017	27.5	108.5	176	124.5	18	0
	2018	29.75	162.25	153.25	82	3	0
	2019	24	254.75	162	97.75	21	0
	2020	0	0	0	0	0	0
	2021	19	95.5	100.25	0	0	0

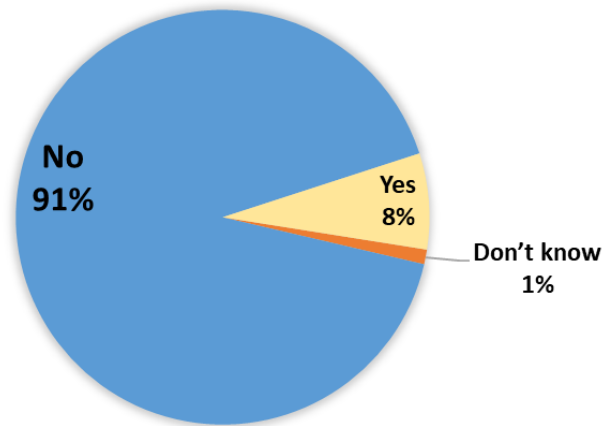


		May	June	July	August	September	Annual Avg (May-Sept)	Average (May-July)
People contacted per hour	2016	3.4	5.1	7.1	4.2	5.7	5.1	5.2
	2017	5.9	4.6	5.0	3.5	7.1	5.2	5.2
	2018	5.7	4.4	3.9	4.9	9.0	5.6	4.7
	2019	5.1	5.2	9.5	6.4	18.0	8.8	6.6
	2020	0.0	0.0	0.0	0.0	0.0	0.0	0
	2021	10.5	8.8	9.8	0.0	0	9.7	9.7

September 2nd 2019 was Labor Day, the CBCW inspectors are not always out on Labor Day and so the numbers are a little skewed for September 2019 as Labor Day was early and not all the other years have data from Labor Day or had as many hours worked

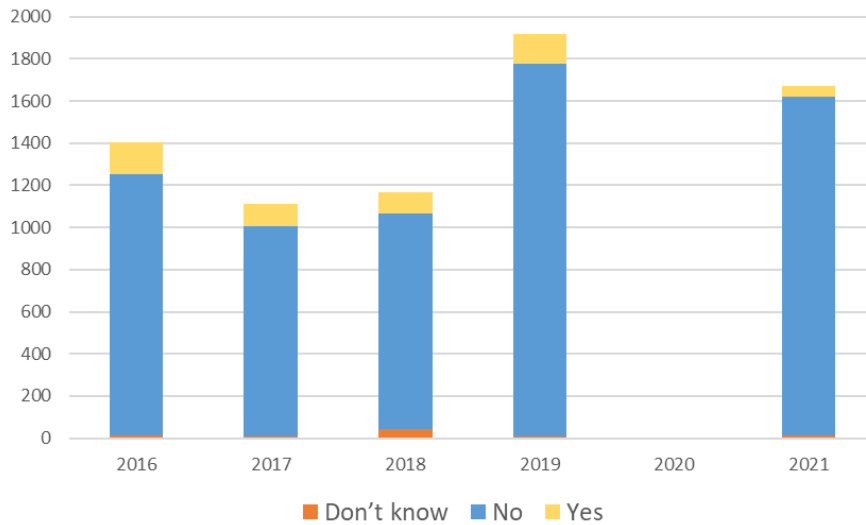
Year	Date	# hours	# people
2016	Sept 5 th	7	110
2017	Sept 4 th	4	19
2018	Sept 3 rd	0	0
2019	Sept 2 nd	13	291

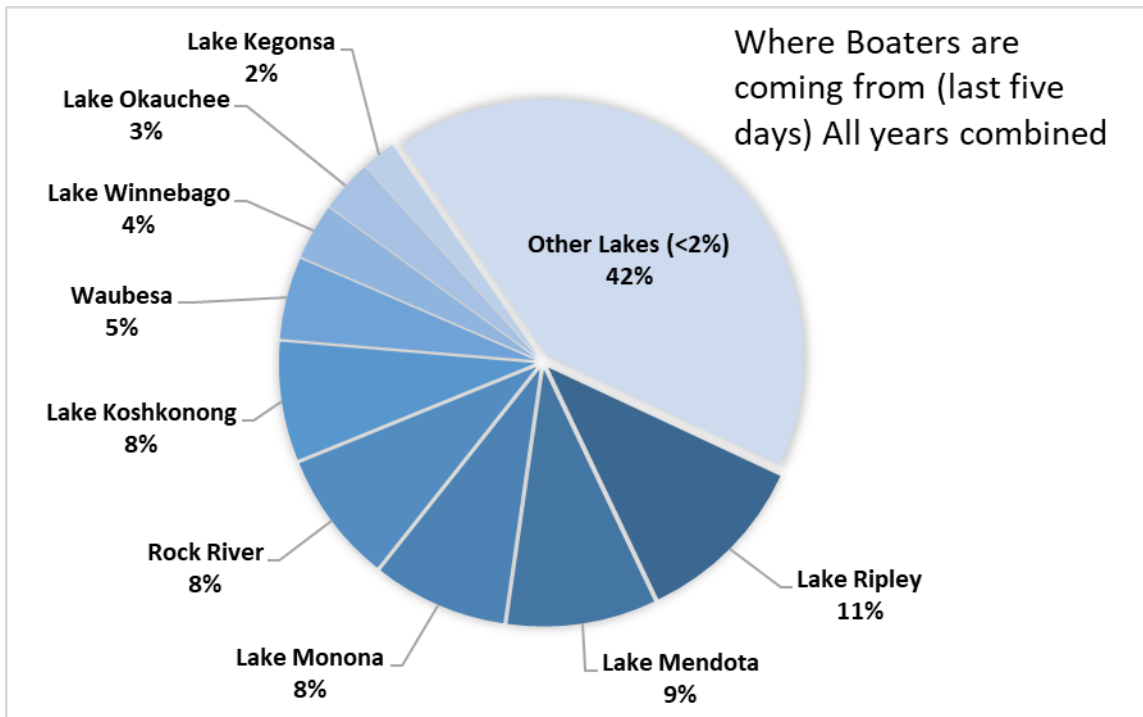
BOATS THAT HAVE BEEN USED ON A DIFFERESNT BODY OF WATER IN THE PREVIOUS FIVE DAYS, ALL YEARS COMBINED



	2016	2017	2018	2019	2020	2021	SUM	% of total
Don't know	12	6	43	8	0	14	83	1.1
No	1243	1002	1024	1767	0	1607	6643	91.4
Yes	148	102	101	144	0	49	544	7.5

Boats that have been used of a different body of water in the last 5 days





These are the percentages of the 544 boaters (8%) who answered YES to the have you been on a different waterbody in the last five days, not the 7,270 boaters total. If considering total boaters, 111 had previously been on one of the Madison chain of lakes, that's 1.5% of the 7,270 boaters who have been contacted in the last 5 years.

Water body	Number of boaters coming from	% of boaters coming from that waterbody	Waterbody	#	%
Lake Ripley	47	11.0	Crawfish River	3	0.7
Lake Mendota	40	9.3	Hope Lake	3	0.7
Lake Monona	36	8.4	Lac La Belle	3	0.7
Rock River	35	8.2	Lake Geneva	3	0.7
Lake Koshkonong	32	7.5	Mud Lake	3	0.7
Lake Waubesa	22	5.1	Whitewater Lake	3	0.7
Lake Winnebago	15	3.5	Castle Rock Lake	2	0.5
Lake Okauchee	14	3.3	Devils	2	0.5
Lake Kegonsa	9	2.1	Green Bay	2	0.5
Fox Lake	8	1.9	Green Lake	2	0.5
Lake Michigan	8	1.9	Lake Beulah	2	0.5
Pewaukee Lake	8	1.9	Lake Delton	2	0.5
Delavan Lake	6	1.4	Lake Emily	2	0.5
Golden Lake	6	1.4	Lake Poygan	2	0.5
Oconomowoc lake	6	1.4	Lake Wisconsin	2	0.5
Silver Lake	5	1.2	Little Trout	2	0.5

Lake Wingra	5	1.2	Mississippi River	2	0.5
Bark River	3	0.7	Nakoosa	2	0.5
Beaver Dam Lake	3	0.7	PINE LAKE	2	0.5
Big Cider lake	3	0.7	Rock River @ Rockford, Ill	2	0.5
Smith lake	2	0.5	Little Muskego	1	0.2
Townsend flowage	2	0.5	Little Oneida	1	0.2
Winn Lake	2	0.5	Little St Germain	1	0.2
Wisconsin River	2	0.5	long lake	1	0.2
Baraboo River	1	0.2	Lost Lake	1	0.2
Bass Lake	1	0.2	Manicota	1	0.2
Basswood Lake	1	0.2	Mercer Lake @ Minocqua	1	0.2
Big St Germain	1	0.2	Minocqua Lake	1	0.2
Bitter Sweet	1	0.2	Montello LAKE	1	0.2
Blue Spring lake	1	0.2	Moose	1	0.2
Buena Lake	1	0.2	Nagawaukee	1	0.2
Buffalo	1	0.2	Nagawicka	1	0.2
Butternut	1	0.2	Owen	1	0.2
Cedar Lake	1	0.2	Palmer Lake	1	0.2
Chippewa Flowage	1	0.2	Petenwell Flowage	1	0.2
Cisco Chain	1	0.2	Phantom Lake	1	0.2
Crystal Lake campground	1	0.2	Pretty Lake	1	0.2
Detroit River @ Wane County, Michigan	1	0.2	Lake Puckaway	1	0.2
Eagle Lake	1	0.2	Round	1	0.2
Eagle River	1	0.2	Spider Lake	1	0.2
Eagle River Chain	1	0.2	Spring Lake	1	0.2
Echo Lake	1	0.2	St Croix Chain	1	0.2
Escanaba	1	0.2	Stores Lake	1	0.2
Genesee	1	0.2	Sturgeon Bay	1	0.2
Holden Lake	1	0.2	The Brickyard-Watertown, WI	1	0.2
Kesus	1	0.2	Tomah Lake	1	0.2
Lake Kampeska @ Watertown SD Codington County	1	0.2	Trout Lake	1	0.2
Lake Minocqua	1	0.2	Twin Lakes Gov Dodge St Park	1	0.2
Lake of the Pines	1	0.2	Willow Flowage	1	0.2
Lake Perrault Ontario, Canada	1	0.2	Wind LAKE	1	0.2
Lake Wabash	1	0.2	Wolf RIVER	1	0.2
Lake Winneconne	1	0.2	Yellowstone LAKE	1	0.2

LaSalle Lake	1	0.2	Lazy Lake	1	0.2
Lauderdale Lake	1	0.2			

Many of these waters have documented aquatic invasive species that are NOT found in Rock Lake. These include:

- Asiatic clams
- quagga mussel
- Faucet snail
- spiny water flea
- fishhook water flea
- bloody red shrimp
- freshwater jellyfish
- Rusty Crayfish
- Flowering rush
- purple loosestrife
- phragmites
- pennywort
- starry stonewort
- yellow floating heart
- sacred lotus
- ornamental water lilies
- water hyacinth
- water lettuce
- aquatic forget-me-nots
- rainbow smelt
- round goby
- viral hemorrhagic septicemia (VHS)
- Cyllindro (Species of blue green algae)